

Map data ©2021 2 mi

Big Powderhorn Lodging Association

N11360 Powderhorn Rd, Bessemer, MI 49911

- ↑ 1. Head east on Powderhorn Rd
 ⓘ Destination will be on the left
 _____ 0.5 mi

44 s (0.5 mi)

Powder Horn Falls


Bessemer Township, MI 49911



- ↑ 2. Head south on Powderhorn Rd toward Alpen Rd
 _____ 1.7 mi
- ↶ 3. Turn left onto US-2 E
 _____ 1.5 mi
- ↶ 4. Turn left onto N Moore St
 ⓘ Destination will be on the left
 _____ 0.3 mi



6 min (3.5 mi)

Bluff Valley Park

600-698 N Moore St, Bessemer, MI 49911

-  5. Head south on N Moore St toward Cinnabar St

 0.3 mi
-  6. Turn left onto US-2 E/Lead St
 Continue to follow US-2 E


 3.0 mi
-  7. Turn left onto Baker Blackjack Rd/Blackjack Rd
 Continue to follow Baker Blackjack Rd


 1.4 mi


7 min (4.8 mi)


Gabbro Falls


Bessemer Township, MI 49911


-  8. Head south on Baker Blackjack Rd toward US-2 E

 1.4 mi
-  9. Turn left onto US-2 E

 2.7 mi
-  10. Turn left onto Putnam St

 0.5 mi
-  11. Turn right onto Castile Rd

 0.1 mi
-  12. Turn left onto Sunday Lake Mine Rd

 282 ft
-  13. Sharp right


 0.2 mi


9 min (4.9 mi)


Wakefield


Michigan 49968

Take Putnam St to US-2 E

-
- 3 min (0.8 mi)
-  14. Head west

 381 ft
 -  15. Turn right

 449 ft
 -  16. Turn left toward Sunday Lake Mine Rd

 230 ft
 -  17. Turn left onto Sunday Lake Mine Rd

 282 ft

- 18. Turn right onto Castile Rd
_____ 0.1 mi
- ↶ 19. Turn left onto Putnam St
_____ 0.5 mi
- ↶ 20. Sharp left onto US-2 E
_____ 8 min (8.2 mi)

Continue on Usfs 398. Drive to Wolf Mount Rd in Wakefield Township

- _____ 8 min (3.2 mi)
- ↶ 21. Turn left onto Usfs 398
_____ 2.2 mi
- ↑ 22. Continue onto Wolf Mount Rd
_____ 1.0 mi

19 min (12.2 mi)

Wolf Mountain

Wakefield, MI 49968

- ↑ 23. Head north on Wolf Mount Rd toward F9352C
_____ 1.0 mi
- ↑ 24. Continue onto Usfs 398
_____ 2.2 mi
- ↶ 25. Turn left onto US-2 E
_____ 5.1 mi
- ↶ 26. Turn left onto Cty Rd 105
📍 Destination will be on the right
_____ 3.2 mi

19 min (11.5 mi)

Yondota Falls

Marenisco, MI 49947

- ↑ 27. Head southwest on Cty Rd 105 toward Hallberg Rd
_____ 3.2 mi
- ↶ 28. Turn left onto US-2 E
_____ 1.9 mi
- ↶ 29. Turn left onto M-64 N
_____ 6.8 mi

15 min (11.9 mi)

Alligator Eye

Marenisco Township, MI 49947

- ↑ 30. Head south on M-64 S
6.8 mi
- ↘ 31. Turn right onto US-2 W
Pass by Dairy Queen Grill & Chill (on the left in 20.8 mi)
22.5 mi
- ↘ 32. Turn right onto Powderhorn Rd
Destination will be on the right
2.2 mi

35 min (31.4 mi)

Big Powderhorn Lodging Association

N11360 Powderhorn Rd, Bessemer, MI 49911

These directions are for planning purposes only. You may find that construction projects, traffic, weather, or other events may cause conditions to differ from the map results, and you should plan your route accordingly. You must obey all signs or notices regarding your route.